



Marine Corps Historic Half Marathon

version 2023

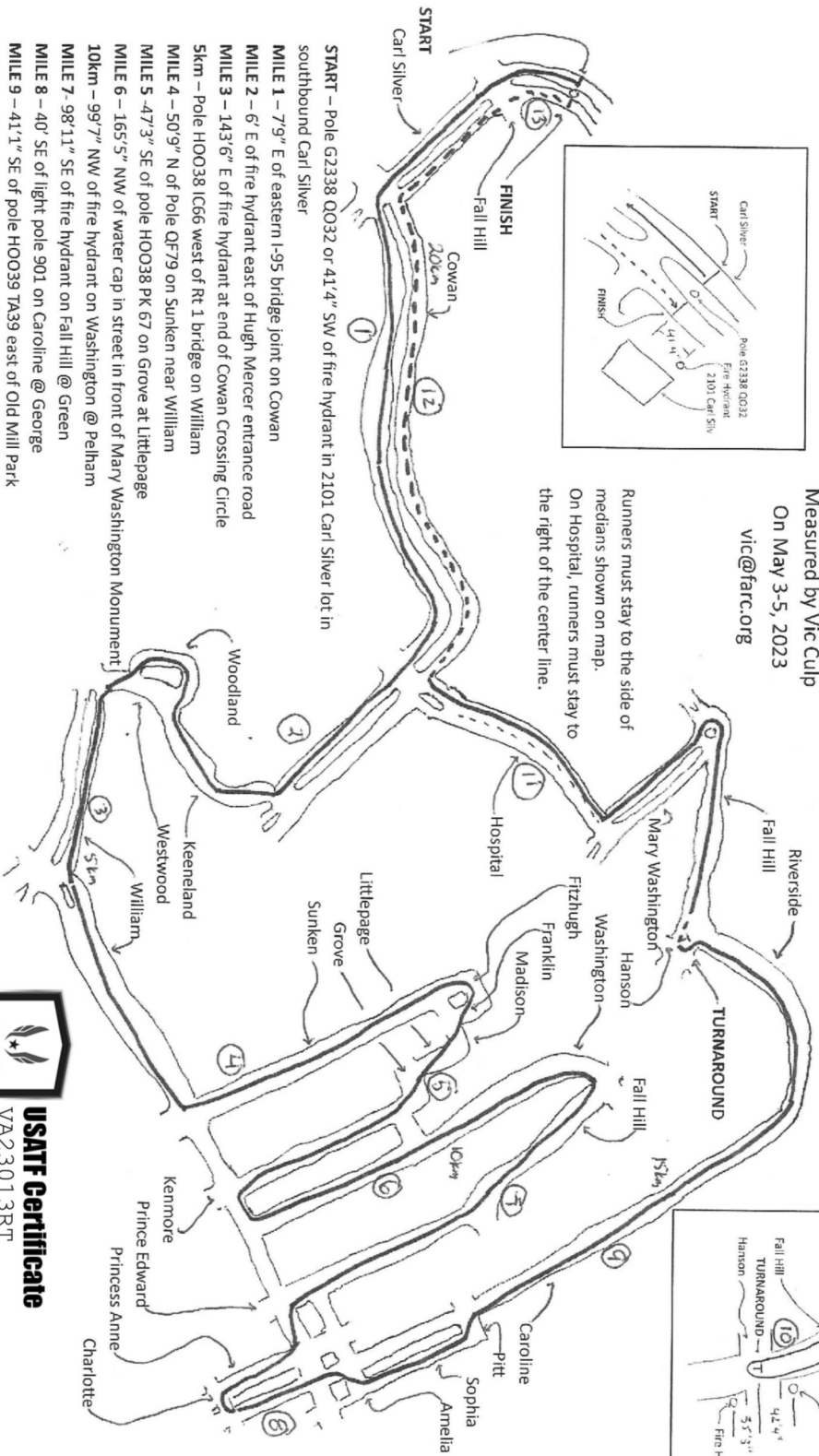
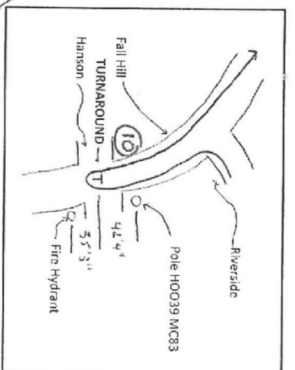
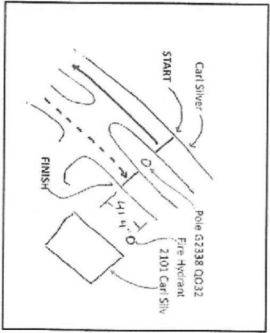
Fredericksburg, VA

Measured by Vic Culp

On May 3-5, 2023

vic@farc.org

Runners must stay to the side of medians shown on map. On Hospital, runners must stay to the right of the center line.



- START** – Pole G2338 QO32 or 41'4" SW of fire hydrant in 2101 Carl Silver lot in southbound Carl Silver
- MILE 1** – 7'9" E of eastern I-95 bridge joint on Cowan
- MILE 2** – 6' E of fire hydrant east of Hugh Mercer entrance road
- MILE 3** – 143'6" E of fire hydrant at end of Cowan Crossing Circle
- 5km** – Pole H0038 IC66 west of Rt 1 bridge on William
- MILE 4** – 50'9" N of Pole QF79 on Sunken near William
- MILE 5** – 47'3" SE of pole H0038 PK 67 on Grove at Littlepage
- MILE 6** – 165'5" NW of water cap in street in front of Mary Washington Monument
- 10km** – 99'7" NW of fire hydrant on Washington @ Pelham
- MILE 7** – 98'11" SE of fire hydrant on Fall Hill @ Green
- MILE 8** – 40' SE of light pole 901 on Caroline @ George
- MILE 9** – 41'1" SE of pole H0039 TA39 east of Old Mill Park
- 15km** – 25'1" NW of pole H0039 RD39 west of Forbes
- TURNAROUND** – 42'4" SE of pole H0039 MC83 and 35'3" NW of fire hydrant on Fall Hill @ Hanson
- MILE 10** – 11'2" E of pole H0039 MC83 after runners pass the turnaround
- MILE 11** – 44'11" NE of light pole on garage side near uphill stop bar
- MILE 12** – 55'2" W of fire hydrant on south side of Cowan at first break in median east of I-95
- 20km** – 39'4" E of drain cap on Cowan at Rob's Car Wash entrance
- MILE 13** – 25'5" NE of fire hydrant at Sheetz
- FINISH** – Pole G2338 QO32 or 41'4" SW of fire hydrant in 2101 Carl Silver in northbound Carl Silver



USATF Certificate
 VA23013RT
 Effective: 05/10/2023
 Through: 12/31/2023

Except for noted restriction on Hospital, this course was measured using the full width of the road and the Shortest Possible Route. On divided roads measured to the right of the median.